

TRAFFIC CRASH REPORT



CRASH REPORT # 07CR 8614	CRASH SEVERITY 3 1.FATAL ERROR 3.PDO 2.INJURY 4.UNKNOWN	PRIVATE PROPERTY <input type="checkbox"/> *X IF YES	HIT/SKIP 3 1.NOT HIT/SKIP 2.SOLVED 3.UNSOLVED	PHOTOS TAKEN <input type="checkbox"/> *X IF YES	OH-2 OH-3 OH-1P OTHER <input type="checkbox"/> <input type="checkbox"/> <input type="checkbox"/> <input type="checkbox"/>
N.C.I.C. # 03001	REPORTING AGENCY CAMBRIDGE POLICE DEPARTMENT	# UNITS 2	UNIT ERROR 99 98.ANIMAL 99.UNKNOWN	DATE OF CRASH 11/3/2007	

TIME OF CRASH 10:24	DAY OF WEEK SAT	CITY/VILLAGE/TOWNSHIP CITY	NAME (OF CITY, VILLAGE OR TOWNSHIP) CAMBRIDGE	COUNTY # 30	LATITUDE 40013462	LONGITUDE 081354701
-------------------------------	---------------------------	--------------------------------------	---	-----------------------	-----------------------------	-------------------------------

PREFIX	CRASH LOCATION STEUBENVILLE	TYPE LOC 1	TYPE LOCATION POINT USED 1.NAMED STREET 2.NUMBERED STREET 3.NUMBERED ROUTE	LOCAL INFORMATION
--------	---------------------------------------	----------------------	---	-------------------

DIST. REF.	DR S	PREFIX	REFERENCE UN-NAMED ALLEY	REF POINT 02	REFERENCE POINT USED 01.STATE LINE 02.INTERSECTION OF TWO STREETS 03.COUNTY LINE 04.HOUSE NUMBER 05.TOWNSHIP BOUNDARY 06.MILE POST 07.CORPORATION LIMIT 08.PLACE NAME WITHOUT REFERENCE 09.DRIVEWAY 10.STREET OR ROUTE WITHOUT REFERENCE
------------	----------------	--------	------------------------------------	------------------------	--

MOTORIST / NON-MOTORIST

A	UNIT # 01	# OF OCC 0	NAME (LAST, FIRST, MIDDLE) UNOCCUPIED PARKED A			
ADDRESS (STREET, CITY, STATE, ZIP-CODE) 418 STEUBENVILLE AVE. CAMBRIDGE OH 43725						
SOCIAL SECURITY NUMBER	DATE OF BIRTH 07/26/1959	AGE 48	SEX F	HOME PHONE # (740)432-3967	WORK PHONE #	
DL STATE OH	DL # RH901804	LP STATE OH	LP # CHER1SH	INJURED TAKEN BY <input type="checkbox"/> 1.NONE 4.OTHER <input type="checkbox"/> 2.EMS 5.UNKNOWN <input type="checkbox"/> 3.POLICE	TRANSPORTED BY	INJURED TAKEN TO
OWNER NAME (IF SAME, WRITE 'SAME') SAME			OWNER ADDRESS (STREET, CITY, STATE, ZIP-CODE) 418 STEUBENVILLE AVE. CAMBRIDGE OH 43725			
YEAR 2000	MAKE MERCURY	MODEL COUGAR	COLOR GREY	INSURANCE COMPANY STATEFARM INS	TOWING SERVICE	OWNER PHONE# (740)432-3967
OFFENSE CHARGED	OFFENSE DESCRIPTION				CITATION #	LOCAL CODE <input type="checkbox"/> *X IF YES

B	UNIT # 02	# OF OCC 1	NAME (LAST, FIRST, MIDDLE) UNKNOWN DRIVER			
ADDRESS (STREET, CITY, STATE, ZIP-CODE)						
SOCIAL SECURITY NUMBER	DATE OF BIRTH / /	AGE	SEX U	HOME PHONE #	WORK PHONE #	
DL STATE	DL #	LP STATE	LP #	INJURED TAKEN BY <input type="checkbox"/> 1.NONE 4.OTHER <input checked="" type="checkbox"/> 5 <input type="checkbox"/> 2.EMS 5.UNKNOWN <input type="checkbox"/> 3.POLICE	TRANSPORTED BY	INJURED TAKEN TO
OWNER NAME (IF SAME, WRITE 'SAME') UNKNOWN			OWNER ADDRESS (STREET, CITY, STATE, ZIP-CODE) UNKNOWN UNKNOWN UNKNOWN			
YEAR 0	MAKE UNKNOWN MA	MODEL NOT STATED	COLOR	INSURANCE COMPANY	TOWING SERVICE	OWNER PHONE#
OFFENSE CHARGED	OFFENSE DESCRIPTION				CITATION #	LOCAL CODE <input type="checkbox"/> *X IF YES

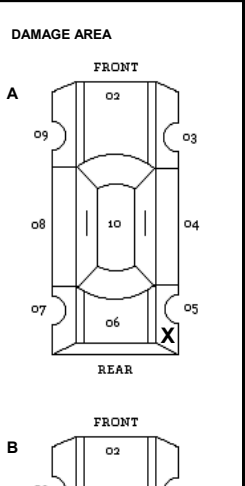
C	UNIT #	NAME (LAST, FIRST, MIDDLE)			HOME PHONE#	DATE OF BIRTH	AGE	SEX
ADDRESS (STREET, CITY, STATE, ZIP-CODE)				INJURED TAKEN BY <input type="checkbox"/> 1.NONE 4.OTHER <input type="checkbox"/> 2.EMS 5.UNKNOWN <input type="checkbox"/> 3.POLICE	TRANSPORTED BY	INJURED TAKEN TO		
D	UNIT #	NAME (LAST, FIRST, MIDDLE)			HOME PHONE#	DATE OF BIRTH	AGE	SEX
ADDRESS (STREET, CITY, STATE, ZIP-CODE)				INJURED TAKEN BY <input type="checkbox"/> 1.NONE 4.OTHER <input type="checkbox"/> 2.EMS 5.UNKNOWN <input type="checkbox"/> 3.POLICE	TRANSPORTED BY	INJURED TAKEN TO		

SEATING POSITION A 17 B 01 C D BLANK FOR WITNESS	SAFETY EQUIPMENT A 14 B 07 C D	AIR BAG A 1 B 6 C D	AIR BAG SWITCH A 4 B 4 C D	EJECTION A 1 B 5 C D	TRAPPED A 1 B 1 C D	INJURIES A 1 B 6 C D <input type="checkbox"/> SUPPLEMENT *X IF YES
---	--	---	--	--	---	---

UNIT NUMBERS
A B

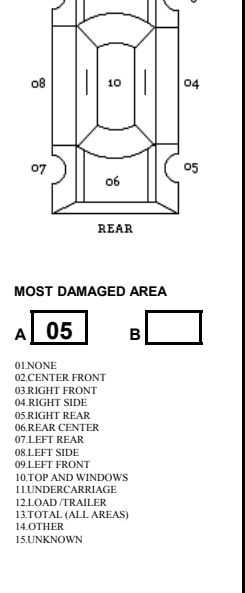
NON-MOTORIST LOCATION
A B

01 MARKED CROSSWALK AT INTERSECTION
02 AT INTERSECTION BUT NO CROSSWALK
03 NON-INTERSECTION CROSSWALK
04 DRIVEWAY ACCESS CROSSWALK
05 IN ROADWAY
06 NOT IN ROADWAY
07 MEDIAN (BUT NOT ON SHOULDER)
08 ISLAND
09 SHOULDER
10 SIDEWALK
11 WITHIN 10 FEET OF ROADWAY (BUT NO SHOULDER, MEDIAN, SIDEWALK, OR ISLAND)
12 BEYOND 10 FEET OF ROADWAY (WITHIN TRAFFICWAY)
13 OUTSIDE TRAFFICWAY
14 SHARED USE PATHS OR TRAILS
15 UNKNOWN



TYPE OF UNIT
A B

MOTORIST
01 SUB-COMPACT
02 COMPACT
03 MID SIZED
04 FULL SIZE
05 MINIVAN
06 SPORT UTILITY VEHICLE
07 PICKUP
08 PANEL VAN
09 SINGLE UNIT TRUCK; 2 AXLES, 6 TIRES
10 SINGLE UNIT TRUCK; 3 OR MORE AXLES
11 TRUCK/TRAILER
12 TRUCK TRACTOR (BOBTAL)
13 TRACTOR/SEMI-TRAILER
14 TRACTOR/DOUBLE - SHORT
15 TRACTOR DOUBLE - LONG
16 FIFTH WHEEL OR CONVERTER DOLLY
17 TRACTOR/TRIPLES
18 MOTORCYCLE
19 MOTORIZED BICYCLE
20 SCHOOL BUS
21 CHURCH BUS
22 PUBLIC BUS
23 OTHER BUS
24 POLICE VEHICLE
25 FIRE TRUCK
26 AMBULANCE/RESCUE
27 TAXI
28 MOTOR HOME
29 TRAIN
30 FARM VEHICLE
31 FARM EQUIPMENT
32 SNOWMOBILE
33 CONSTRUCTION EQUIPMENT
34 ALL OTHERS
NON-MOTORIST
35 ANIMAL W/DRIVER
36 ANIMAL W/BUGGY
37 BICYCLE
38 PEDESTRIAN
39 PEDALCYCLIST (BICYCLE, TRICYCLE, UNICYCLE, PEDAL CAR)
40 SKATER
41 OTHER-NON MOTORIST (WHEELCHAIR, ETC)
42 UNKNOWN



POINT OF IMPACT
A B

01 NONE
02 CENTER FRONT
03 RIGHT FRONT
04 RIGHT SIDE
05 RIGHT REAR
06 REAR CENTER
07 LEFT REAR
08 LEFT SIDE
09 LEFT FRONT
10 TOP AND WINDOWS
11 UNDERCARRIAGE
12 LOAD /TRAILER
13 TOTAL (ALL AREAS)
14 OTHER
15 UNKNOWN

ACTION
A B

1. NON-CONTACT
2. NON-COLLISION
3. STRIKING
4. STRUCK
5. BOTH STRIKING AND STRUCK
6. UNKNOWN

IN EMERGENCY RESPONSE
A B

1. NO
2. YES
3. UNKNOWN

STRIKING VEHICLE OVERRIDE/UNDERRIDE
A B

1. NO UNDERRIDE OR OVERRIDE
2. UNDERRIDE, COMPARTMENT INTRUSION
3. UNDERRIDE, NO COMPARTMENT INTRUSION
4. UNDERRIDE, COMPARTMENT INTRUSION UNKNOWN
5. OVERRIDE, MOTOR VEHICLE IN TRANSPORT
6. OVERRIDE, OTHER VEHICLE
7. UNKNOWN IF UNDERRIDE OR OVERRIDE

DAMAGE SCALE
A B

1. NONE
2. NON-FUNCTIONAL
3. FUNCTIONAL DAMAGE
4. DISABLING DAMAGE
5. SEVERE
6. UNKNOWN

VEHICLE DEFECT CODE ONLY IF '19' SELECTED ABOVE
A B

01 TURN SIGNALS
02 HEAD LAMPS
03 TAIL LAMPS
04 BRAKES
05 STEERING
06 TIRE BLOWOUT
07 WORN OR SLICK TIRES
08 TRAILER EQUIPMENT DEFECTIVE
09 MOTOR TROUBLE
10 DISABLED FROM PRIOR ACCIDENT
11 OTHER DEFECTS
12 NO DEFECTS

PRE-CRASH ACTIONS
A B

MOTORIST
01 MOVEMENTS ESSENTIALLY STRAIGHT AHEAD
02 BACKING
03 CHANGING LANES
04 OVERTAKING/PASSING
05 TURNING RIGHT
06 TURNING LEFT
07 MAKING U-TURN
08 ENTERING TRAFFIC LANE
09 LEAVING TRAFFIC LANE
10 PARKED
11 SLOWING OR STOPPED IN TRAFFIC
12 DRIVERLESS
13 OTHER
14 UNKNOWN
NON-MOTORIST
15 ENTERING OR CROSSING SPECIFIED LOCATION
16 WALKING, RUNNING, JOGGING, PLAYING, CYCLING
17 WORKING
18 PUSHING VEHICLE
19 APPROACHING OR LEAVING VEHICLE
20 PLAYING OR WORKING ON VEHICLE
21 STANDING
22 OTHER
23 UNKNOWN

CONTRIBUTING CIRCUMSTANCES
A B

MOTORIST
01 NONE
02 FAILURE TO YIELD
03 RED LIGHT, OR STOP SIGN
04 EXCEEDED SPEED LIMIT
05 UNSAFE SPEED
06 IMPROPER TURN
07 LEFT OF CENTER
08 FOLLOWED TOO CLOSELY/ACDA
09 IMPROPER LANE CHANGE/DROVE OFF ROAD/IMPROPER PASSING
10 IMPROPER BACKING
11 IMPROPER START FROM PARKED POSITION
12 STOPPED OR PARKED ILLEGALLY
13 OPERATING VEHICLE IN ERRATIC, RECKLESS, CARELESS, NEGLIGENT OR AGGRESSIVE MANNER
14 SWERVING TO AVOID (DUE TO WIND, SLIPPERY SURFACE, VEHICLE, OBJECT, NON-MOTORIST IN ROADWAY, ETC.)
15 FAILURE TO CONTROL
16 VISION OBSTRUCTION
17 DRIVER INATTENTION
18 FATIGUE/ASLEEP
19 OPERATING DEFECTIVE EQUIPMENT
20 LOAD SHIFTING/FALLING/SPILLING
21 OTHER MROOPER ACTION
22 UNKNOWN
NON-MOTORIST
23 NONE
24 IMPROPER CROSSING
25 DARTING
26 LYING AND/OR ILLEGALLY IN ROADWAY
27 FAILURE TO YIELD RIGHT OF WAY
28 NOT VISIBLE (DARK CLOTHING)
29 INATTENTIVE
30 FAILURE TO OBEY TRAFFIC SIGNS, SIGNALS OR OFFICER
31 WRONG SIDE OF THE ROAD
32 OTHER
33 UNKNOWN

VEHICLE DEFECT CODE ONLY IF '19' SELECTED ABOVE
A B

01 TURN SIGNALS
02 HEAD LAMPS
03 TAIL LAMPS
04 BRAKES
05 STEERING
06 TIRE BLOWOUT
07 WORN OR SLICK TIRES
08 TRAILER EQUIPMENT DEFECTIVE
09 MOTOR TROUBLE
10 DISABLED FROM PRIOR ACCIDENT
11 OTHER DEFECTS
12 NO DEFECTS

VEHICLE DEFECT CODE ONLY IF '19' SELECTED ABOVE
A B

01 TURN SIGNALS
02 HEAD LAMPS
03 TAIL LAMPS
04 BRAKES
05 STEERING
06 TIRE BLOWOUT
07 WORN OR SLICK TIRES
08 TRAILER EQUIPMENT DEFECTIVE
09 MOTOR TROUBLE
10 DISABLED FROM PRIOR ACCIDENT
11 OTHER DEFECTS
12 NO DEFECTS

SEQUENCE OF EVENTS

A	B
1 <input type="text" value="20"/>	1 <input type="text"/>
2 <input type="text"/>	2 <input type="text"/>
3 <input type="text"/>	3 <input type="text"/>
4 <input type="text"/>	4 <input type="text"/>

NON-COLLISION
01 OVERTURN/ROLLOVER
02 FIRE/EXPLOSION
03 IMMERSION
04 JACKKNIFE
05 CARGO/EQUIPMENT LOSS OR SHIFT
06 EQUIPMENT FAILURE (BLOWN TIRE, BRAKE FAILURE, ETC)
07 SEPARATION OF UNITS
08 RAN OFF ROAD RIGHT
09 RAN OFF ROAD LEFT
10 CROSS MEDIAN/CENTERLINE
11 DOWNHILL RUNAWAY
12 OTHER NON-COLLISION
13 UNKNOWN NON-COLLISION
COLLISION W/PERSON, VEHICLE, OR OBJECT - NOT FIXED
14 PEDESTRIAN
15 PEDACYCLE
16 RAILWAY VEHICLE (E.G. TRAIN, ENGINE)
17 ANIMAL - FARM
18 ANIMAL - DEER
19 ANIMAL - OTHER
20 MOTOR VEHICLE IN TRANSPORT
21 PARKED MOTOR VEHICLE
22 WORK ZONE MAINTENANCE EQUIPMENT
23 OTHER MOVABLE OBJECT
24 UNKNOWN MOVABLE OBJECT
COLLISION WITH FIXED OBJECT
25 IMPACT ATTENUATOR/CRASH CUSHION
26 BRIDGE OVERHEAD STRUCTURE
27 BRIDGE PIER OR ABUTMENT
28 BRIDGE PARAPET
29 BRIDGE RAIL
30 GUARDRAIL FACE
31 GUARDRAIL END
32 MEDIAN BARRIER
33 HIGHWAY TRAFFIC SIGN POST
34 OVERHEAD SIGN POST
35 LIGHT/LUMINARIES SUPPORT
36 UTILITY POLE
37 OTHER POST, POLE OR SUPPORT
38 CULVERT
39 CURB
40 DITCH
41 EMBARKMENT
42 FENCE
43 MAILBOX
44 TREE
45 OTHER FIXED OBJECT (WALL, BUILDING, TUNNEL ETC)
46 WORK ZONE MAINTENANCE EQUIPMENT
47 UNKNOWN FIXED OBJECT
48 OTHER
49 UNKNOWN

FIRST HARMFUL EVENT
A B

OF THE SEQUENCE OF EVENTS - WHICH ONE IS THE FIRST HARMFUL EVENT (1-4)

MOST HARMFUL EVENT
A B

OF THE SEQUENCE OF EVENTS - WHICH ONE IS THE MOST HARMFUL EVENT (1-4)

SPEED DETECTED
A B

1. STATED
2. ESTIMATED

SPEED
A B

ALCOHOL/DRUG SUSPECTED
A B

1. NONE
2. YES ALCOHOL SUSPECTED
3. YES - HBD NOT IMPAIRED
4. YES - DRUGS SUSPECTED
5. YES - ALCOHOL AND DRUGS SUSPECTED
6. UNKNOWN

ALCOHOL TEST STATUS
A B

1. NONE GIVEN
2. TEST REFUSED
3. TEST GIVEN, CONTAMINATED SAMPLE/UNUSABLE
4. TEST GIVEN, RESULTS KNOWN
5. TEST GIVEN, RESULTS UNKNOWN
6. UNKNOWN

ALCOHOL TEST TYPE
A B

1. NONE
2. BLOOD
3. URINE
4. BREATH
5. OTHER

ALCOHOL TEST RESULT
A

B

POSTED SPEED
A B

TRAFFIC CONTROL
A B

01 NO CONTROLS
02 STOP SIGN
03 YIELD SIGN
04 TRAFFIC SIGNAL
05 TRAFFIC FLASHERS
06 SCHOOL ZONE
07 RAILROAD CROSSBUCKS
08 RAILROAD FLASHERS
09 RAILROAD GATES
10 CONSTRUCTION BARRICADE
11 POLICE OFFICER
12 PAVEMENT MARKINGS
13 CROSSWALK LINES
14 WALK/DONT WALK
15 TRAFFIC CONTROL DEVICE
16 OPERATIVE, MISSING, OBSCURED
17 NOT REPORTED

DIRECTION
FROM TO FROM TO
A B

1. NORTH
2. SOUTH
3. EAST
4. WEST
5. NORTHEAST
6. NORTHWEST
7. SOUTHEAST
8. SOUTHWEST
9. UNKNOWN

CONDITION
A B

1. APPARENTLY NORMAL
2. PHYSICAL IMPAIRMENT
3. EMOTIONAL (E.G. DEPRESSED, ANGRY, DISTURBED)
4. ILLNESS
5. FELL ASLEEP, FAINTED, FATIGUED, ETC
6. UNDER THE INFLUENCE OF MEDICATIONS/DRUGS/ALCOHOL
7. OTHER
8. UNKNOWN

ALCOHOL TEST STATUS
A B

1. NONE GIVEN
2. TEST REFUSED
3. TEST GIVEN, CONTAMINATED SAMPLE/UNUSABLE
4. TEST GIVEN, RESULTS KNOWN
5. TEST GIVEN, RESULTS UNKNOWN
6. UNKNOWN

ROAD CONTOUR
A B

1. STRAIGHT LEVEL
2. STRAIGHT GRADE
3. CURVE LEVEL
4. CURVE GRADE
5. UNKNOWN

ROAD CONDITIONS
PRIMARY SECONDARY

01 DRY
02 WET
03 SNOW
04 ICE
05 SAND/MUD/DIRT/OIL/GRAVEL
06 WATER (STANDING, MOVING)
07 SLUSH
08 DEBRIS
09 RUT, HOLES, BUMPS, UNEVEN PAVEMENT
10 OTHER
11 UNKNOWN

SUPPLEMENT 'X' IF YES

LOCAL REPORT #
07CR 8614

DRUG TEST STATUS
A B

1. NONE GIVEN
2. TEST REFUSED
3. TEST GIVEN, CONTAMINATED SAMPLE/UNUSABLE
4. TEST GIVEN, RESULTS KNOWN
5. GIVEN, RESULTS UNKNOWN
6. UNKNOWN

DRUG TEST TYPE
A B

1. NONE
2. BLOOD
3. URINE
4. OTHER

DRUG TEST 1 & 2 RESULT
1 2 1 2
A B

1. NONE
2. MARIJUANA
3. COCAINE
4. OPIATES
5. AMPHETAMINES
6. PCP
7. OTHER
8. UNKNOWN AT TIME OF REPORTING

TYPE OF INTERSECTION
A B

01 NOT AN INTERSECTION
02 FOUR-WAY INTERSECTION
03 T-INTERSECTION
04 Y-INTERSECTION
05 TRAFFIC CIRCLE/ROUNDABOUT
06 FIVE-POINT, OR MORE
07 ON RAMP
08 OFF RAMP
09 CROSSOVER
10 DRIVEWAY
11 RAILWAY GRADE CROSSING
12 SHARED-USE PATHS OR TRAILS
13 UNKNOWN

OCCURRENCE
A B

1. ON ROADWAY
2. ON SHOULDER
3. IN MEDIAN
4. ON ROADSIDE
5. ON GORE
6. OUTSIDE TRAFFICWAY
7. UNKNOWN

ROAD CONTOUR
A B

1. STRAIGHT LEVEL
2. STRAIGHT GRADE
3. CURVE LEVEL
4. CURVE GRADE
5. UNKNOWN

ROAD CONDITIONS
PRIMARY SECONDARY

01 DRY
02 WET
03 SNOW
04 ICE
05 SAND/MUD/DIRT/OIL/GRAVEL
06 WATER (STANDING, MOVING)
07 SLUSH
08 DEBRIS
09 RUT, HOLES, BUMPS, UNEVEN PAVEMENT
10 OTHER
11 UNKNOWN

NARRATIVE

UNIT # 1 WAS STRUCK BY AN UNKNOWN VEHICLE WHILE IT WAS PARKED OVERNIGHT.

MANNER OF COLLISION OR IMPACT

9
 1 NOT COLLISION BETWEEN TWO VEHICLES IN TRANSPORT
 2 REAR-END
 3 HEAD-ON
 4 REAR-TO-REAR
 5 BACKING
 6 ANGLE
 7 SIDESWIPE SAME DIRECTION
 8 SIDESWIPE OPPOSITE DIRECTION
 9 UNKNOWN

SCHOOL BUS RELATED

1
 1 NO
 2 YES, DIRECTLY INVOLVED
 3 YES, INDIRECTLY INVOLVED
 4 UNKNOWN

WORK ZONE RELATED

1
 1 NO
 2 YES
 3 UNKNOWN

WEATHER

01
 01 CLEAR
 02 CLOUDY
 03 FOG/SMOG/SMOKE
 04 RAIN
 05 SLEET/HAIL (FREEZING RAIN OR DRIZZLE)
 06 SNOW
 07 SEVERE CROSSWINDS
 08 BLOWING SAND/SOIL/DIRT/SNOW
 09 OTHER
 10 UNKNOWN

TYPE OF WORK ZONE

1 LANE CLOSURE
 2 LANE SHIFT/CROSSOVER
 3 WORK ON SHOULDER OR MEDIAN
 4 INTERMITTENT OR MOVING WORK
 5 OTHER

LOCATION OF CRASH IN WORK ZONE

1 BEFORE THE FIRST WORK ZONE WARNING SIGN
 2 ADVANCE WARNING AREA
 3 TRANSITION AREA
 4 ACTIVITY AREA

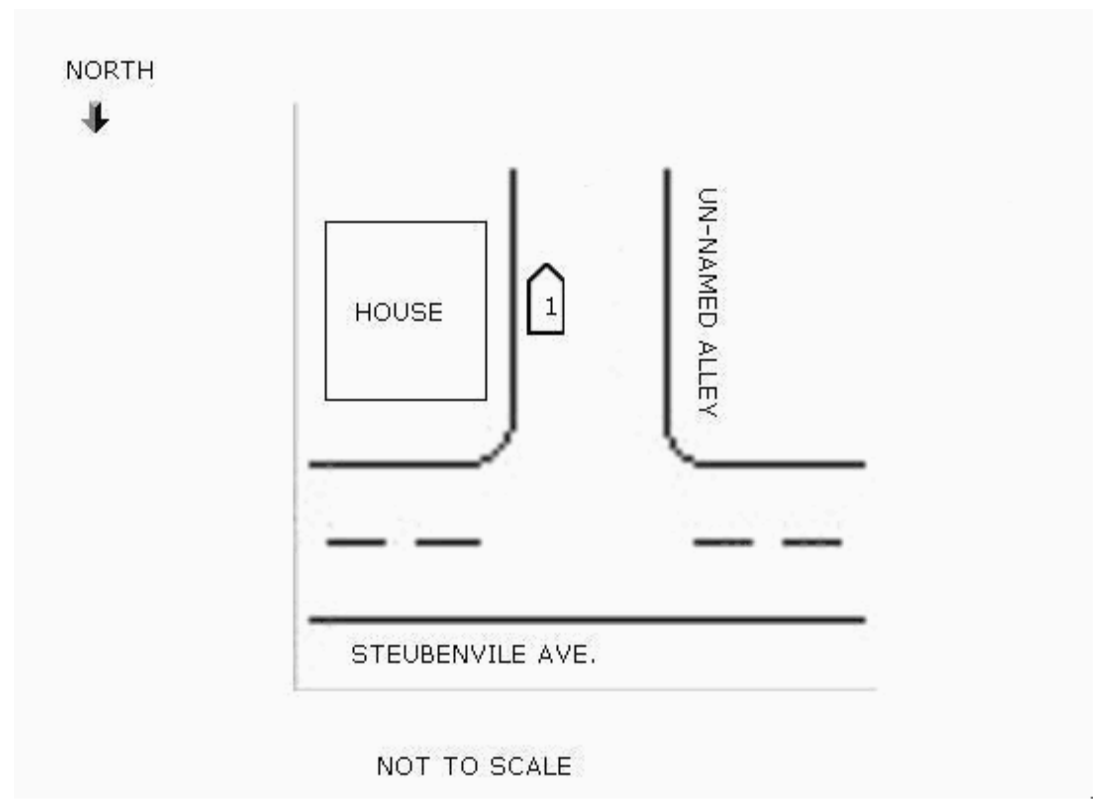
LIGHT CONDITIONS

PRIMARY SECONDARY
1
 1 DAYLIGHT
 2 DAWN
 3 DUSK
 4 DARK - LIGHTED ROADWAY
 5 DARK - ROADWAY NOT LIGHTED
 6 DARK - UNKNOWN ROADWAY LIGHTING
 7 GLARE
 8 OTHER
 9 UNKNOWN

WORKERS PRESENT

1 NO
 2 YES
 3 UNKNOWN

DIAGRAM



TRUCK/BUS

UNIT #

THE CRASH INVOLVED ONE OR MORE OF THE FOLLOWING:
 A TRUCK (MOTOR VEHICLE) WITH A GVWR MORE THAN 10,000 POUNDS; OR
 A TRUCK (MOTOR VEHICLE) WITH A HAZARDOUS MATERIALS PLACARD; OR
 A BUS DESIGNED FOR AT LEAST 8 PERSONS, INCLUDING DRIVER.

THE CRASH RESULTED IN ONE OF THE FOLLOWING:
A A FATALITY; OR
N AN INJURY REQUIRING TRANSPORTATION OR IMMEDIATE MEDICAL TREATMENT; OR
D AT LEAST ONE VEHICLE WAS TOWED DUE TO DISABLING DAMAGE OR REQUIRED INTERVENING ASSISTANCE BEFORE PROCEEDING UNDER ITS OWN POWER.

COMPANY (FROM SHIPPING PAPERS)

ADDRESS (STREET, CITY, ST, ZIP CODE)

US DOT	ICC MC	PUCO	TRAILER LP ST.	TRAILER LP YEAR	TRAILER LP #	PLACARD #	# DIA
CARGO BODY TYPE <input type="checkbox"/> 01 NOT APPLICABLE 02 BUS (9-15 INCLUDING DRIVER) 03 VAN/ENCLOSED BOX 04 GRAIN/CHIPS/GRAVEL 05 POLE 06 CARGO TANK 07 FLATBED 08 DUMP 09 CONCRETE MIXER 10 AUTO TRANSPORTER 11 GARBAGE/REFUSE 12 OTHER 13 UNKNOWN	WEIGHT (GVWR) <input type="checkbox"/> 1. LESS=EQUAL 10,000 2. 10,001 - 26,000 3. MORE THAN 26,000	CDL CLASS <input type="checkbox"/> 1. CLASS A 2. CLASS B 3. CLASS C 4. CLASS D 5. CLASS E	HAZARDOUS MATERIALS <input type="checkbox"/> 1. NO 2. YES 3. UNKNOWN	HAZARDOUS MATERIALS REFI FASFD <input type="checkbox"/> 1. NO 2. YES 3. NOT APPLICABLE			

POLICE ACTION

DATE CRASH REPORTED 11/3/2007	TIME REC CALL 10:24	DISPATCH 10:32	ARRIVED 10:34	CLEARED 10:44	OTHER 10	TOTAL MINUTES 22
OFFICER'S NAME PTL CHRISTIAN PORTOCARRERO		BADGE # 22	CHECKED BY 30		DATE REPORT FILED 11/3/2007	
REPORT TAKEN BY 1 1. POLICE AGENCY 2. MOTORIST	REPORT TAKEN AT 1 1. SCENE 2. STATION 3. OTHER	<input type="checkbox"/> SUPPLEMENT 'X' IF YES			LOCAL REPORT # 07CR 8614	