

OHIO TRAFFIC CRASH REPORT

OH-4 (Rev. 1/82)

LOCAL REPORT NO. 08-451  
REPORTING AGENCY CAMBRIDGE PD  
N.C.I.C. 103001

ODHS USE ONLY - DO NOT MARK ABOVE

REPORT TAKEN AT STATION  
NO. OF VEH INVOLVED 2  
CRASH SEVERITY (CHECK MOST SEVERE)  
PROPERTY DAMAGE ONLY

COMBINED VEH/PROP LOSS  
OVER \$150  
HIT SKIP  
SOLVED

IN COUNTY OF COLUMBIA  
CITY OF COLUMBIA  
DATE OF CRASH 10/16/08  
DAY WED  
TIME 1513

CRASH OCCURRED ON MAJOR ARMS APTS 1838 MAJOR ROAD  
IF NOT IN INTERSECTION  
MILEB: \_\_\_\_\_ FEET W \_\_\_\_\_ OF E \_\_\_\_\_ OF S \_\_\_\_\_

DRIVER-PEDESTRIAN NAME (LAST, FIRST, MI)  
PERSON CARLOS A SR 309 WOODLAND AVE CAMBRIDGE OH 43001

UNIT NO. 41  
NO. OF OCCUPANTS 2  
OPERATING DRIVERLESS HIT & RUN NON-CONTACT OR AGENT  
INSURANCE CO. CAMB INS COE

PHONE NO. 740-439-1689  
BIRTH DATE 6/20/59  
AGE 48 M  
SEX M  
SOCIAL SECURITY NO. 48M B62-33-4878  
STATE OH  
DRIVER'S LICENSE NO. FW 1280-B-5753

OWNER (IF SAME AS DRIVER, WRITE SAME)  
Same  
ADDRESS  
PHONE

VEH YR 98  
MAKE PONTIAC  
MODEL FIREBIRD  
COLOR RED  
STYLE OH  
STATE OH  
LICENSE PLATE NO. P729318

GIRGLE DAMAGE AREAS  
1 TOP UNDERCARR  
2 NON-FUNCTIONAL  
3 FUNCTIONAL  
4 LIGHT  
5 HEAVY  
6 REMAINED AT SCENE  
7 TOWED  
8 OTHER FIRE

VEHICLE DISPOSITION  
DRIVEN AWAY  
REMAINED AT SCENE  
OTHER FIRE

UNIT NO. 2  
NO. OF OCCUPANTS 1  
OPERATING DRIVERLESS HIT & RUN NON-CONTACT OR AGENT  
INSURANCE CO. TRM CAHOON

DRIVER/PEDESTRIAN NAME (LAST, FIRST, MI)  
CLARK AND M  
ADDRESS (NO. STREET, CITY, STATE, ZIP CODE)  
1828 MAJOR RD CAMBRIDGE OH 43001

PHONE NO. 740-432-3386  
BIRTH DATE 10/5/48  
AGE 59 F  
SEX F  
SOCIAL SECURITY NO. F180-38-7932  
STATE OH  
DRIVER'S LICENSE NO. RJ 970263

OWNER (IF SAME AS DRIVER, WRITE SAME)  
Same  
ADDRESS  
PHONE

VEH YR Same  
MAKE Same  
MODEL Soufre  
COLOR WHT  
STYLE 4-5  
STATE OH  
LICENSE PLATE NO. EAB-2086

GIRGLE DAMAGE AREAS  
1 TOP UNDERCARR  
2 NON-FUNCTIONAL  
3 FUNCTIONAL  
4 LIGHT  
5 HEAVY  
6 REMAINED AT SCENE  
7 TOWED  
8 OTHER FIRE

VEHICLE DISPOSITION  
DRIVEN AWAY  
REMAINED AT SCENE  
OTHER FIRE

UNIT NO. 1  
NO. OF OCCUPANTS 1  
OPERATING DRIVERLESS HIT & RUN NON-CONTACT OR AGENT  
INSURANCE CO. FROM S TO N

DRIVER/PEDESTRIAN NAME (LAST, FIRST, MI)  
FROM UNIT NO. 1  
ADDRESS  
BIRTHDATE  
AGE  
SEX

FROM UNIT NO. 1  
NAME (LAST, FIRST, MI)  
ADDRESS  
BIRTHDATE  
AGE  
SEX

FROM UNIT NO. 1  
NAME (LAST, FIRST, MI)  
ADDRESS  
BIRTHDATE  
AGE  
SEX

FROM UNIT NO. 1  
NAME (LAST, FIRST, MI)  
ADDRESS  
BIRTHDATE  
AGE  
SEX

FROM UNIT NO. 1  
NAME (LAST, FIRST, MI)  
ADDRESS  
BIRTHDATE  
AGE  
SEX

FROM UNIT NO. 1  
NAME (LAST, FIRST, MI)  
ADDRESS  
BIRTHDATE  
AGE  
SEX

FROM UNIT NO. 1  
NAME (LAST, FIRST, MI)  
ADDRESS  
BIRTHDATE  
AGE  
SEX

FROM UNIT NO. 1  
NAME (LAST, FIRST, MI)  
ADDRESS  
BIRTHDATE  
AGE  
SEX

FROM UNIT NO. 1  
NAME (LAST, FIRST, MI)  
ADDRESS  
BIRTHDATE  
AGE  
SEX

FROM UNIT NO. 1  
NAME (LAST, FIRST, MI)  
ADDRESS  
BIRTHDATE  
AGE  
SEX

FROM UNIT NO. 1  
NAME (LAST, FIRST, MI)  
ADDRESS  
BIRTHDATE  
AGE  
SEX

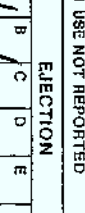

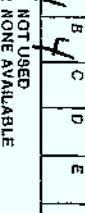

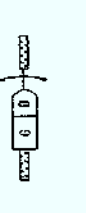
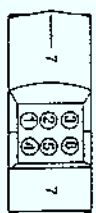
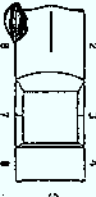
OLICE ACTION

RECEIVED CALL 1513  
DISPATCHED 1543  
ARRIVED 1602  
Cleared 1618  
OTHER TIME 30  
TOTAL MINUTES 46

TESTED YES/NO  
ALCOHOL TESTED YES/NO  
DRUGS TESTED YES/NO

OCCUPANT SECTION

DRIVER-PEDESTRIAN-VEHICLE SECTION



LOCAL REPORT NO. **08-451**

DESCRIBE WHAT HAPPENED  
REFER TO UNITS  
BY NUMBER

**UNIT 1 WAS HEADED EAST ON MAPLE ROAD, THEN TURNED RIGHT ONTO MAPLE ROAD, AND COLLIDED WITH UNIT 2. UNIT 2 WAS STOPPED FOR THE STOP SIGN AT THE ENTRANCE TO MAPLE ARMS APTS**

<b>WEATHER</b> 1 NO ADVERSE WEATHER 2 RAIN 3 SNOW 4 FOG 5 HIGH WIND 6 OTHER	<b>FIRST HARMFUL EVENT</b> <b>6</b> TWO MV IN TRANSPORT 1 HEAD ON 2 REAR-END 3 BACKING 4 SIDESWIPE MEETING 5 SIDESWIPE PASSING 6 ANGLE	
<b>ROAD CONDITIONS</b> 1 DRY 2 WET 3 SNOW 4 ICE 5 DIRT/SAND 6 OTHER	<b>ONE MV IN TRANSPORT (COLLISION)</b> 7 PARKED MOTOR VEH 8 PEDESTRIAN 9 ANIMAL 10 TRAIN 11 PEDALCYCLE 12 OTHER NON-M V 13 FIXED OBJECT 14 OTHER OBJECT	
<b>LIGHT</b> 1 DAYLIGHT 2 DAWN 3 DUSK 4 DARK NO LIGHTS 5 DARK-LIGHTED 6 OTHER	<b>(NON-COLLISION)</b> 15 FALL FROM OR IN VEH 16 OVERTURNING 17 OTHER NON-COLLISION	
<b>ROAD CONTOUR</b> 1 STRAIGHT LEVEL 2 STRAIGHT GRADE 3 CURVE LEVEL 4 CURVE GRADE	<b>LOCATION</b> <b>1</b> 1 INTERSECTION 2 INTERSECTION-RELATED 3 DRIVEWAY ACCESS 4 RAILROAD CROSSING 5 BRIDGE-PASSING OVER 6 BRIDGE-PASSING UNDER 7 NON-INTERSECTION 8 PRIVATE PROPERTY	
<b>OCCURRENCE</b> 1 ON ROADWAY 2 OFF LEFT SIDE 3 OFF RIGHT SIDE 4 ON OPPOSING LANE OF A DIVIDED HIGHWAY	<b>SPECIAL AREA</b> 1 ROAD CONSTRUCTION 2 MAINTENANCE AREA 3 SCHOOL ZONE	

<b>TYPE OF UNIT</b> 1 3 2 3	<b>PRE-CRASH ACTIONS</b> 2 6	<b>CONTRIBUTING FACTOR</b> A 14 B 1
-----------------------------------	---------------------------------	---

<b>CAR</b> 1 SUB-COMPACT 2 COMPACT 3 MID SIZE 4 FULL SIZE	<b>BUS</b> 18 SCHOOL 17 CHURCH 18 PUBLIC BUS	<b>DRIVER ACTIONS</b> 1 GOING STRAIGHT 2 TURNING RIGHT 3 TURNING LEFT 4 TURNING ON RED LIGHT 5 U TURN 6 STOPPED TO TURN 7 STOPPED IN TRAFFIC 8 PARKING/UNPARKING 9 PARKED 10 BACKING 11 PASSING 12 CHANGING LANES 13 MERGING/EXITING RAMP 14 OUT OF CONTROL 15 SWERVING 16 DRIVERLESS VEH 17 OTHER DRY ACTIONS	<b>PEDESTRIAN ACTIONS</b> 18 CROSSING IN X-WALK 19 CROSSING OTHER THAN X-WALK 20 WALKING IN ROAD (WITH TRAFFIC) 21 WALKING IN ROAD (AGAINST TRAFFIC) 22 PLAYING IN ROAD 23 WORKING ON ROAD 24 ENTERING OR LEAVING VEHICLE 25 PUSHING/WORKING ON VEH IN ROAD 26 OTHER IN ROAD 27 ON SIDEWALK OR SHOULDER	<b>DRIVER ERROR</b> 1 NONE 2 FAILURE TO YIELD 3 UNSAFE SPEED 4 FOLLOWING TOO CLOSELY OR ACDA 5 RAN RED LIGHT 6 RAN STOP OR YIELD SIGN 7 IMPROPER TURN 8 IMPROPER PASSING 9 IMPROPER LANE CHANGE 10 IMPROPER BACKING 11 IMPROPER START FROM PARKED POSITION 12 STOPPED OR PARKED ILLEGALLY 13 LEFT OF CENTER 14 FAILURE TO CONTROL 15 DRIVER INATTENTION 16 DROVE OFF ROAD REASON UNKNOWN 17 OTHER DRIVER ERROR	<b>NON-DRIVER FACTOR</b> 18 VEHICLE DEFECTS 19 LOAD SHIFTING 20 FALLING, SPILLING 21 PAVEMENT DEFECT 22 SHOULDER DEFECT 23 DEBRIS ON ROAD 24 DOWNED TRAFFIC SIGN/DEVICE 25 VISION OBSTRUCTION 26 ANIMAL ACTIONS 27 PEDESTRIAN ACTIONS
---	---	---	---	---	---

<b>SPEED</b>	<b>MC HELMET USE</b>	<b>DRIVER</b> 1 NO CONTROLS 2 STOP SIGN 3 YIELD SIGN 4 TRAFFIC SIGNAL 5 TRAFFIC FLASHERS 6 SCHOOL ZONE 7 RAILROAD CROSSBUCKS 8 RAILROAD FLASHERS 9 RAILROAD GATES 10 CONSTR. BARRICADES 11 POLICE OFFICER 12 PAVEMENT MARKINGS 13 OTHER	<b>FIXED OBJECT STRUCK</b> 1 NONE 2 UTILITY POLE 3 TRAFFIC SIGN 4 BRIDGE/CULVERT 5 GUARD RAIL 6 FENCE 7 TREE 8 SHRUBBERY 9 CURB 10 DITCH 11 EMBANKMENT 12 BUILDING 13 MAIL BOX 14 CONSTRUCTION BARRICADE 15 FIRE HYDRANT	<b>TRUCK LOAD</b> 1 EMPTY 2 PERISHABLE GOODS 3 GENERAL FREIGHT 4 METAL/HEAVY MACHINERY 5 HAZARDOUS GAS 6 HAZARDOUS LIQUID 7 HAZARDOUS SOLID 8 RADIOACTIVE MATERIAL	<b>VEHICLE DEFECTS CODE IF CONTRIBUTING FACTOR IS 18</b>
<b>UNIT</b> A B	<b>EST.</b> A B	<b>LEGAL</b> A B	<b>UNIT</b> A B	<b>DRIVER</b> A B	<b>PASS</b> A B

PLEASE CHECK TO SEE THAT ALL BOXES ARE

1 NO HELMET  
2 FULL COVERAGE