

# TRAFFIC CRASH REPORT



<b>CRASH REPORT #</b> <b>08CR 1270</b>	<b>CRASH SEVERITY</b> <input checked="" type="checkbox"/> 1.FATAL ERROR 3.PDO <input type="checkbox"/> 2.INJURY 4.UNKNOWN	<b>PRIVATE PROPERTY</b> <input type="checkbox"/> *X IF YES	<b>HIT/SKIP</b> <input checked="" type="checkbox"/> 1 NOT HIT/SKIP <input type="checkbox"/> 2 SOLVED <input type="checkbox"/> 3 UNSOLVED	<b>PHOTOS TAKEN</b> <input type="checkbox"/> *X IF YES	<b>OH-2 OH-3 OH-1P OTHER</b> <input type="checkbox"/> <input type="checkbox"/> <input type="checkbox"/> <input type="checkbox"/>
<b>N.C.I.C. #</b> <b>03001</b>	<b>REPORTING AGENCY</b> <b>CAMBRIDGE POLICE DEPARTMENT</b>		<b># UNITS</b> <b>2</b>	<b>UNIT ERROR</b> <input checked="" type="checkbox"/> 01 <small>98.ANIMAL 99.UNKNOWN</small>	<b>DATE OF CRASH</b> <b>2/17/2008</b>

<b>TIME OF CRASH</b> <b>12:53</b>	<b>DAY OF WEEK</b> <b>SUN</b>	<b>CITY/VILLAGE/TOWNSHIP</b> <b>CITY</b>	<b>NAME (OF CITY, VILLAGE OR TOWNSHIP)</b> <b>CAMBRIDGE</b>	<b>COUNTY #</b> <b>30</b>	<b>LATITUDE</b> <b>40015450</b>	<b>LONGITUDE</b> <b>081355123</b>
--------------------------------------	----------------------------------	---	--	------------------------------	------------------------------------	--------------------------------------

<b>CRASH OCCURRED ON</b> <b>PREFIX</b> <b>WALL</b>	<b>CRASH LOCATION</b> <b>WALL</b>	<b>TYPE LOC</b> <b>1</b>	<b>TYPE LOCATION POINT USED</b> <small>1.NAMED STREET 2.NUMBERED STREET 3.NUMBERED ROUTE</small>	<b>LOCAL INFORMATION</b>
--	--------------------------------------	-----------------------------	---	--------------------------

<b>AT/REFERENCE</b> <b>DIST. REF.</b>	<b>DR</b>	<b>PREFIX</b>	<b>REFERENCE</b> <b>000317 WALL</b>	<b>REF POINT</b> <b>04</b>	<b>REFERENCE POINT USED</b> <small>01.STATE LINE 02.INTERSECTION OF TWO STREETS 03.COUNTY LINE 04.HOUSE NUMBER 05.TOWNSHIP BOUNDARY 06.MILE POST 07.CORPORATION LIMIT 08.PLACE NAME WITHOUT REFERENCE 09.DRIVEWAY 10.STREET OR ROUTE WITHOUT REFERENCE</small>
--	-----------	---------------	--	-------------------------------	---

MOTORIST / NON-MOTORIST

<b>A</b>	<b>UNIT #</b> <b>01</b>	<b># OF OCC</b> <b>1</b>	<b>NAME (LAST, FIRST, MIDDLE)</b> <b>GRIFFITH JESSICA A</b>			<b>ADDRESS (STREET, CITY, STATE, ZIP-CODE)</b> <b>701 N. 11TH ST. CAMBRIDGE OH 43725</b>	
<b>SOCIAL SECURITY NUMBER</b> / /		<b>DATE OF BIRTH</b> <b>06/25/1978</b>	<b>AGE</b> <b>29</b>	<b>SEX</b> <b>F</b>	<b>HOME PHONE #</b> <b>(740)435-0502</b>		<b>WORK PHONE #</b>
<b>DL STATE</b> <b>OH</b>	<b>DL #</b> <b>RK599200</b>	<b>LP STATE</b> <b>OH</b>	<b>LP #</b> <b>CKD2254</b>	<b>INJURED TAKEN BY</b> <input checked="" type="checkbox"/> 1 <small>1.NONE 4.OTHER 2.EMS 5.UNKNOWN 3.POLICE</small>	<b>TRANSPORTED BY</b>		<b>INJURED TAKEN TO</b>
<b>OWNER NAME (IF SAME, WRITE 'SAME')</b> <b>SHANE G. GRIFFITH</b>				<b>OWNER ADDRESS (STREET, CITY, STATE, ZIP-CODE)</b> <b>701 N. 11TH ST. CAMBRIDGE OH 43725</b>			
<b>YEAR</b> <b>2000</b>	<b>MAKE</b> <b>DODGE</b>	<b>MODEL</b> <b>OTHER TRUC</b>	<b>COLOR</b> <b>BLUE</b>	<b>INSURANCE COMPANY</b> <b>STATEFARM</b>	<b>TOWING SERVICE</b>	<b>OWNER PHONE#</b> <b>(740)435-0502</b>	
<b>OFFENSE CHARGED</b>		<b>OFFENSE DESCRIPTION</b>				<b>CITATION #</b>	<b>LOCAL CODE</b> <input type="checkbox"/> *X IF YES

<b>B</b>	<b>UNIT #</b> <b>02</b>	<b># OF OCC</b> <b>0</b>	<b>NAME (LAST, FIRST, MIDDLE)</b> / /			<b>ADDRESS (STREET, CITY, STATE, ZIP-CODE)</b> / /	
<b>SOCIAL SECURITY NUMBER</b> / /		<b>DATE OF BIRTH</b> / /	<b>AGE</b> /	<b>SEX</b> /	<b>HOME PHONE #</b> / /		<b>WORK PHONE #</b>
<b>DL STATE</b> <b>OH</b>	<b>DL #</b> /	<b>LP STATE</b> <b>OH</b>	<b>LP #</b> <b>DCW1364</b>	<b>INJURED TAKEN BY</b> <input checked="" type="checkbox"/> 1 <small>1.NONE 4.OTHER 2.EMS 5.UNKNOWN 3.POLICE</small>	<b>TRANSPORTED BY</b>		<b>INJURED TAKEN TO</b>
<b>OWNER NAME (IF SAME, WRITE 'SAME')</b> <b>LISA M. KING</b>				<b>OWNER ADDRESS (STREET, CITY, STATE, ZIP-CODE)</b> <b>505 MULVANE ST. NEWCOMERTOWN OH 43832</b>			
<b>YEAR</b> <b>1996</b>	<b>MAKE</b> <b>PLYMOUTH</b>	<b>MODEL</b> <b>VOYAGER V/</b>	<b>COLOR</b> <b>WHITE</b>	<b>INSURANCE COMPANY</b> <b>PROGRESSIVE</b>	<b>TOWING SERVICE</b>	<b>OWNER PHONE#</b> <b>(740)260-0977</b>	
<b>OFFENSE CHARGED</b>		<b>OFFENSE DESCRIPTION</b>				<b>CITATION #</b>	<b>LOCAL CODE</b> <input type="checkbox"/> *X IF YES

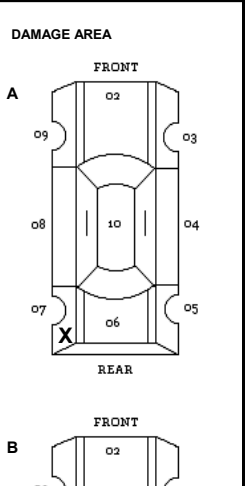
<b>C</b>	<b>UNIT #</b> /	<b>NAME (LAST, FIRST, MIDDLE)</b> / /			<b>HOME PHONE#</b> / /	<b>DATE OF BIRTH</b> / /	<b>AGE</b> /	<b>SEX</b> /
<b>ADDRESS (STREET, CITY, STATE, ZIP-CODE)</b> / /				<b>INJURED TAKEN BY</b> <input type="checkbox"/> 1 <small>1.NONE 4.OTHER 2.EMS 5.UNKNOWN 3.POLICE</small>	<b>TRANSPORTED BY</b>		<b>INJURED TAKEN TO</b>	
<b>D</b>	<b>UNIT #</b> /	<b>NAME (LAST, FIRST, MIDDLE)</b> / /			<b>HOME PHONE#</b> / /	<b>DATE OF BIRTH</b> / /	<b>AGE</b> /	<b>SEX</b> /
<b>ADDRESS (STREET, CITY, STATE, ZIP-CODE)</b> / /				<b>INJURED TAKEN BY</b> <input type="checkbox"/> 1 <small>1.NONE 4.OTHER 2.EMS 5.UNKNOWN 3.POLICE</small>	<b>TRANSPORTED BY</b>		<b>INJURED TAKEN TO</b>	

<b>SEATING POSITION</b> 01.FRONT - LEFT (MC DRIVER) 02.FRONT - MIDDLE 03.FRONT - RIGHT 04.SECOND - LEFT (MC PASS) 05.SECOND - MIDDLE 06.SECOND - RIGHT 07.THIRD - LEFT (MC PASSENGER/SIDE CAR) 08.THIRD - MIDDLE 09.THIRD - RIGHT 10.SLEEPER SECTION OF CAB 11.ENCLOSED CARGO AREA 12.UNENCLOSED CARGO AREA 13.RAILING UNIT 14.EXTERIOR 15.OTHER 16.NON-MOTORIST 17.UNKNOWN <b>BLANK FOR WITNESS</b>	<b>SAFETY EQUIPMENT</b> MOTORIST 01.NONE USED 02.SHOULDER BELT ONLY USED 03.LAP BELT ONLY USED 04.SHOULDER AND LAP BELT USED 05.CHILD SAFETY SEAT USED 06.HELMET USED 07.RESTRAINT USE UNKNOWN NON-MOTORIST 08.NONE USED 09.HELMET USED 10.PROTECTIVE PADS 11.REFLECTIVE CLOTHING 12.LIGHTING 13.OTHER 14.UNKNOWN	<b>AIR BAG</b> 1.NOT-DEPLOYED 2.DEPLOYED - FRONT 3.DEPLOYED - SIDE 4.DEPLOYED BOTH FRONT SIDE 5.NOT APPLICABLE 6.DEPLOYMENT UNKNOWN	<b>AIR BAG SWITCH</b> 1.ON-OFF SWITCH NOT PRESENT 2.SWITCH IN ON POSITION 3.SWITCH IN OFF POSITION 4.UNKNOWN POSITION	<b>EJECTION</b> 1.NOT EJECTED 2.TOTALLY EJECTED 3.PARTIALLY EJECTED 4.NOT APPLICABLE 5.UNKNOWN	<b>TRAPPED</b> 1.NOT TRAPPED 2.EXTRACTED BY MECHANICAL MEANS 3.FREED BY NON-MECHANICAL MEANS 4.UNKNOWN	<b>INJURIES</b> 1.NO INJURY 2.POSSIBLE 3.NON-INCAPACITATING 4.INCAPACITATING 5.FATAL INJURY 6.UNKNOWN
<b>A</b> <input checked="" type="checkbox"/> 01	<b>A</b> <input checked="" type="checkbox"/> 07	<b>A</b> <input checked="" type="checkbox"/> 1	<b>A</b> <input checked="" type="checkbox"/> 4	<b>A</b> <input checked="" type="checkbox"/> 1	<b>A</b> <input checked="" type="checkbox"/> 1	<b>A</b> <input checked="" type="checkbox"/> 1
<b>B</b> <input type="checkbox"/>	<b>B</b> <input type="checkbox"/>	<b>B</b> <input type="checkbox"/>	<b>B</b> <input type="checkbox"/>	<b>B</b> <input type="checkbox"/>	<b>B</b> <input type="checkbox"/>	<b>B</b> <input type="checkbox"/>
<b>C</b> <input type="checkbox"/>	<b>C</b> <input type="checkbox"/>	<b>C</b> <input type="checkbox"/>	<b>C</b> <input type="checkbox"/>	<b>C</b> <input type="checkbox"/>	<b>C</b> <input type="checkbox"/>	<b>C</b> <input type="checkbox"/>
<b>D</b> <input type="checkbox"/>	<b>D</b> <input type="checkbox"/>	<b>D</b> <input type="checkbox"/>	<b>D</b> <input type="checkbox"/>	<b>D</b> <input type="checkbox"/>	<b>D</b> <input type="checkbox"/>	<b>D</b> <input type="checkbox"/>
						<input type="checkbox"/> <b>SUPPLEMENT</b> *X IF YES

**UNIT NUMBERS**  
A  B

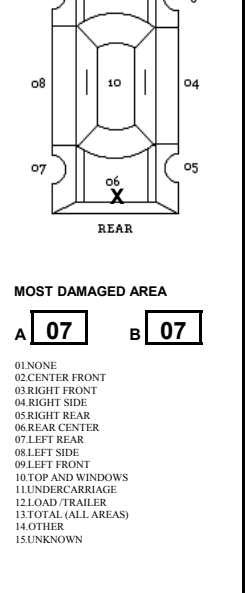
**NON-MOTORIST LOCATION**  
A  B

01.MARKED CROSSWALK AT INTERSECTION  
02.AT INTERSECTION BUT NO CROSSWALK  
03.NON-INTERSECTION CROSSWALK  
04.DRIVEWAY ACCESS CROSSWALK  
05.IN ROADWAY  
06.NOT IN ROADWAY  
07.MEDIAN (BUT NOT ON SHOULDER)  
08.ISLAND  
09.SHOULDER  
10.SIDEWALK  
11.WITHIN 10 FEET OF ROADWAY (BUT NO SHOULDER, MEDIAN, SIDEWALK, OR ISLAND)  
12.BEYOND 10 FEET OF ROADWAY (WITHIN TRAFFICWAY)  
13.OUTSIDE TRAFFICWAY  
14.SHARED USE PATHS OR TRAILS  
15.UNKNOWN



**TYPE OF UNIT**  
A  B

**MOTORIST**  
01.SUB-COMPACT  
02.COMPACT  
03.MID SIZED  
04.FULL SIZE  
05.MINIVAN  
06.SPORT UTILITY VEHICLE  
07.PICKUP  
08.PANEL/VAN  
09.SINGLE UNIT TRUCK; 2 AXLES, 6 TIRES  
10.SINGLE UNIT TRUCK; 3 OR MORE AXLES  
11.TRUCK/TRAILER  
12.TRUCK TRACTOR (BOBTAL)  
13.TRACTOR/SEMI-TRAILER  
14.TRACTOR/DOUBLE - SHORT  
15.TRACTOR DOUBLE - LONG  
16.FIFTH WHEEL OR CONVERTER DOLLY  
17.TRACTOR/TRIPLES  
18.MOTORCYCLE  
19.MOTORIZED BICYCLE  
20.SCHOOL BUS  
21.CHURCH BUS  
22.PUBLIC BUS  
23.OTHER BUS  
24.POLICE VEHICLE  
25.FIRE TRUCK  
26.AMBULANCE/RESCUE  
27.TAXI  
28.MOTOR HOME  
29.TRAIN  
30.FARM VEHICLE  
31.FARM EQUIPMENT  
32.SNOWMOBILE  
33.CONSTRUCTION EQUIPMENT  
34.ALL OTHERS  
**NON-MOTORIST**  
35.ANIMAL W/DRIVER  
36.ANIMAL W/BUGGY  
37.BICYCLE  
38.PEDALSTRAN  
39.PEDALCYLIST (BICYCLE, TRICYCLE, UNICYCLE, PEDAL CAR)  
40.SKATER  
41.OTHER-NON MOTORIST (WHEELCHAIR, ETC)  
42.UNKNOWN



**POINT OF IMPACT**  
A  B

01.NONE  
02.CENTER FRONT  
03.RIGHT FRONT  
04.RIGHT SIDE  
05.RIGHT REAR  
06.REAR CENTER  
07.LEFT REAR  
08.LEFT SIDE  
09.LEFT FRONT  
10.TOP AND WINDOWS  
11.UNDERCARRIAGE  
12.LOAD /TRAILER  
13.TOTAL (ALL AREAS)  
14.OTHER  
15.UNKNOWN

**MOST DAMAGED AREA**  
A  B

01.NONE  
02.CENTER FRONT  
03.RIGHT FRONT  
04.RIGHT SIDE  
05.RIGHT REAR  
06.REAR CENTER  
07.LEFT REAR  
08.LEFT SIDE  
09.LEFT FRONT  
10.TOP AND WINDOWS  
11.UNDERCARRIAGE  
12.LOAD /TRAILER  
13.TOTAL (ALL AREAS)  
14.OTHER  
15.UNKNOWN

**IN EMERGENCY RESPONSE**  
A  B

1.NO  
2.YES  
3.UNKNOWN

**ACTION**  
A  B

1.NON-CONTACT  
2.NON-COLLISION  
3.STRIKING  
4.STRUCK  
5.BOTH STRICKING AND STRUCK  
6.UNKNOWN

**DAMAGE SCALE**  
A  B

1.NONE  
2.NON-FUNCTIONAL  
3.FUNCTIONAL DAMAGE  
4.DISABLING DAMAGE  
5.SEVERE  
6.UNKNOWN

**STRIKING VEHICLE OVERRIDE/UNDERRIDE**  
A  B

1.NO UNDERRIDE OR OVERRIDE  
2.UNDERRIDE, COMPARTMENT INTRUSION  
3.UNDERRIDE, NO COMPARTMENT INTRUSION  
4.UNDERRIDE, COMPARTMENT INTRUSION UNKNOWN  
5.OVERRIDE, MOTOR VEHICLE IN TRANSPORT  
6.OVERRIDE, OTHER VEHICLE  
7.UNKNOWN IF UNDERRIDE OR OVERRIDE

**PRE-CRASH ACTIONS**  
A  B

**MOTORIST**  
01.MOVEMENTS ESSENTIALLY STRAIGHT AHEAD  
02.BACKING  
03.CHANGING LANES  
04.OVERTAKING/PASSING  
05.TURNING RIGHT  
06.TURNING LEFT  
07.MAKING U-TURN  
08.ENTERING TRAFFIC LANE  
09.LEAVING TRAFFIC LANE  
10.PARKED  
11.SLOWING OR STOPPED IN TRAFFIC  
12.DRIVERLESS  
13.OTHER  
14.UNKNOWN  
**NON-MOTORIST**  
15.ENTRING OR CROSSING SPECIFIED LOCATION  
16.WALKING, RUNNING, JOGGING, PLAYING, CYCLING  
17.WORKING  
18.PUSHING VEHICLE  
19.APPROCHING OR LEAVING VEHICLE  
20.PLAYING OR WORKING ON VEHICLE  
21.STANDING  
22.OTHER  
23.UNKNOWN

**CONTRIBUTING CIRCUMSTANCES**  
A  B

**MOTORIST**  
01.NONE  
02.FAILURE TO YIELD  
03.RAN RED LIGHT, OR STOP SIGN  
04.EXCEEDED SPEED LIMIT  
05.UNSAFE SPEED  
06.IMPROPER TURN  
07.LEFT OF CENTER  
08.FOLLOWED TOO CLOSELY/ACDA  
09.IMPROPER LANE CHANGE/DROVE OFF ROAD/IMPROPER PASSING  
10.IMPROPER BACKING  
11.IMPROPER START FROM PARKED POSITION  
12.STOPPED OR PARKED ILLEGALLY  
13.OPERATING VEHICLE IN ERRATIC, RECKLESS, CARELESS, NEGLIGENT OR AGGRESSIVE MANNER  
14.SWERVING TO AVOID (DUE TO WIND, SLIPPERY SURFACE, VEHICLE, OBJECT, NON-MOTORIST IN ROADWAY, ETC.)  
15.FAILURE TO CONTROL  
16.VISION OBSTRUCTION  
17.DRIVER INATTENTION  
18.FATIGUE/ASLEEP  
19.OPERATING DEFECTIVE EQUIPMENT  
20.LOAD SHIFTING/FALLING/SPILLING  
21.OTHER MROPER ACTION  
22.UNKNOWN  
**NON-MOTORIST**  
23.NONE  
24.IMPROPER CROSSING  
25.DARTING  
26.LYING AND/OR ILLEGALLY IN ROADWAY  
27.FAILURE TO YIELD RIGHT OF WAY  
28.NOT VISIBLE (DARK CLOTHING)  
29.INATTENTIVE  
30.FAILURE TO OBEY TRAFFIC SIGNS, SIGNALS OR OFFICER  
31.WRONG SIDE OF THE ROAD  
32.OTHER  
33.UNKNOWN

**VEHICLE DEFECT CODE ONLY IF '19' SELECTED ABOVE**  
A  B

01.TURN SIGNALS  
02.HEAD LAMPS  
03.TAIL LAMPS  
04.BRAKES  
05.STEERING  
06.TIRE BLOWOUT  
07.WORN OR SLICK TIRES  
08.TRAILER EQUIPMENT DEFECTIVE  
09.MOTOR TROUBLE  
10.DISABLED FROM PRIOR ACCIDENT  
11.OTHER DEFECTS  
12.NO DEFECTS

**VEHICLE DEFECT CODE ONLY IF '19' SELECTED ABOVE**  
A  B

01.TURN SIGNALS  
02.HEAD LAMPS  
03.TAIL LAMPS  
04.BRAKES  
05.STEERING  
06.TIRE BLOWOUT  
07.WORN OR SLICK TIRES  
08.TRAILER EQUIPMENT DEFECTIVE  
09.MOTOR TROUBLE  
10.DISABLED FROM PRIOR ACCIDENT  
11.OTHER DEFECTS  
12.NO DEFECTS

**SEQUENCE OF EVENTS**

A	B
1 <input type="text" value="20"/>	1 <input type="text" value="20"/>
2 <input type="text"/>	2 <input type="text"/>
3 <input type="text"/>	3 <input type="text"/>
4 <input type="text"/>	4 <input type="text"/>

**NON-COLLISION**  
01.OTHER TURN/ROLLOVER  
02.FIRE/EXPLOSION  
03.IMMERSION  
04.JACKKNIFE  
05.CARGO/EQUIPMENT LOSS OR SHIFT  
06.EQUIPMENT FAILURE (BLOWN TIRE, BRAKE FAILURE, ETC)  
07.SEPARATION OF UNITS  
08.RAN OFF ROAD RIGHT  
09.RAN OFF ROAD LEFT  
10.CROSS MEDIAN/CENTERLINE  
11.DOWNHILL RUNAWAY  
12.OTHER NON-COLLISION  
13.UNKNOWN NON-COLLISION  
**COLLISION W/PERSON, VEHICLE, OR OBJECT - NOT FIXED**  
14.PEDESTRIAN  
15.PEDACYCLE  
16.RAILWAY VEHICLE (E.G. TRAIN, ENGINE)  
17.ANIMAL - FARM  
18.ANIMAL - DEER  
19.ANIMAL - OTHER  
20.MOTOR VEHICLE IN TRANSPORT  
21.PARKED MOTOR VEHICLE  
22.WORK ZONE MAINTENANCE EQUIPMENT  
23.OTHER MOVABLE OBJECT  
24.UNKNOWN MOVABLE OBJECT  
**COLLISION WITH FIXED OBJECT**  
25.IMPACT ATTENUATOR/CRASH CUSHION  
26.BRIDGE OVERHEAD STRUCTURE  
27.BRIDGE PIER OR ABUTMENT  
28.BRIDGE PARAPET  
29.BRIDGE RAIL  
30.GUARDRAIL FACE  
31.GUARDRAIL END  
32.MEDIAN BARRIER  
33.HIGHWAY TRAFFIC SIGN POST  
34.OVERHEAD SIGN POST  
35.LIGHT/LUMINARIES SUPPORT  
36.UTILITY POLE  
37.OTHER POST, POLE OR SUPPORT  
38.CULVERT  
39.CURB  
40.DITCH  
41.EMBARKMENT  
42.FENCE  
43.MAILBOX  
44.TREE  
45.OTHER FIXED OBJECT (WALL, BUILDING, TUNNEL ETC)  
46.WORK ZONE MAINTENANCE EQUIPMENT  
47.UNKNOWN FIXED OBJECT  
48.OTHER  
49.UNKNOWN

**FIRST HARMFUL EVENT**  
A  B

OF THE SEQUENCE OF EVENTS - WHICH ONE IS THE FIRST HARMFUL EVENT (1-4)

**MOST HARMFUL EVENT**  
A  B

OF THE SEQUENCE OF EVENTS - WHICH ONE IS THE MOST HARMFUL EVENT (1-4)

**SPEED DETECTED**  
A  B

1.STATED  
2.ESTIMATED

**SPEED**  
A  B

**POSTED SPEED**  
A  B

**TRAFFIC CONTROL**  
A  B

01.NO CONTROLS  
02.STOP SIGN  
03.YIELD SIGN  
04.TRAFFIC SIGNAL  
05.TRAFFIC FLASHERS  
06.SCHOOL ZONE  
07.RAILROAD CROSSBUCKS  
08.RAILROAD FLASHERS  
09.RAILROAD GATES  
10.CONSTRUCTION BARRICADE  
11.POLICE OFFICER  
12.PAVEMENT MARKINGS  
13.CROSSWALK LINES  
14.WALK/DONT WALK  
15.TRAFFIC CONTROL DEVICE  
16.OPERATIVE, MISSING, OBSCURED  
17.NOT REPORTED

**DIRECTION**  
FROM TO FROM TO  
A   B

1.NORTH  
2.SOUTH  
3.EAST  
4.WEST  
5.NORTH EAST  
6.NORTHWEST  
7.SOUTHEAST  
8.SOUTHWEST  
9.UNKNOWN

**CONDITION**  
A  B

1.APARENTLY NORMAL  
2.PHYSICAL IMPAIRMENT  
3.EMOTIONAL (E.G. DEPRESSED, ANGRY, DISTURBED)  
4.ILLNESS  
5.FELL ASLEEP, FAINTED, FATIGUED, ETC  
6.UNDER THE INFLUENCE OF MEDICATIONS/DRUGS/ALCOHOL  
7.OTHER  
8.UNKNOWN

**ALCOHOL/DRUG SUSPECTED**  
A  B

1.NONE  
2.YES ALCOHOL SUSPECTED  
3.YES - HBD NOT IMPAIRED  
4.YES - DRUGS SUSPECTED  
5.YES - ALCOHOL AND DRUGS SUSPECTED  
6.UNKNOWN

**ALCOHOL TEST STATUS**  
A  B

1.NONE GIVEN  
2.TEST REFUSED  
3.TEST GIVEN, CONTAMINATED SAMPLE/UNUSABLE  
4.TEST GIVEN, RESULTS KNOWN  
5.TEST GIVEN, RESULTS UNKNOWN  
6.UNKNOWN

**ALCOHOL TEST TYPE**  
A  B

1.NONE  
4.BREATH  
2.BLOOD  
5.OTHER  
3.URINE

**ALCOHOL TEST RESULT**  
A

B

**DRUG TEST STATUS**  
A  B

1.NONE GIVEN  
2.TEST REFUSED  
3.TEST GIVEN, CONTAMINATED SAMPLE/UNUSABLE  
4.TEST GIVEN, RESULTS KNOWN  
5.GIVEN, RESULTS UNKNOWN  
6.UNKNOWN

**DRUG TEST TYPE**  
A  B

1.NONE  
2.BLOOD  
3.URINE  
4.OTHER

**DRUG TEST 1 & 2 RESULT**  
1 2 1 2  
A   B

1.NONE  
2.MARIJUANA  
3.COCAINE  
4.OPIATES  
5.AMPHETAMINES  
6.PCP  
7.OTHER  
8.UNKNOWN AT TIME OF REPORTING

**TYPE OF INTERSECTION**  
A  B

01.NOT AN INTERSECTION  
02.FOUR-WAY INTERSECTION  
03.T-INTERSECTION  
04.Y-INTERSECTION  
05.TRAFFIC CIRCLE/ROUNDABOUT  
06.FIVE-POINT, OR MORE  
07.ON RAMP  
08.OFF RAMP  
09.CROSSOVER  
10.DRIVEWAY  
11.RAILWAY GRADE CROSSING  
12.SHARED-USE PATHS OR TRAILS  
13.UNKNOWN

**ROAD CONTOUR**  
A  B

1.ON ROADWAY  
2.ON SHOULDER  
3.IN MEDIAN  
4.ON ROADSIDE  
5.ON GORE  
6.OUTSIDE TRAFFICWAY  
7.UNKNOWN

**ROAD CONDITIONS**  
A  B

11.STRAIGHT LEVEL  
2.STRAIGHT GRADE  
3.CURVE LEVEL  
4.CURVE GRADE  
5.UNKNOWN

**ROAD CONDITIONS**  
PRIMARY SECONDARY  
A  B

01.DRY  
02.WET  
03.SNOW  
04.ICE  
05.SAND/MUD/DIRT/OIL/GRAVEL  
06.WATER (STANDING, MOVING)  
07.SLUSH  
08.DEBRIS  
09.RUT, HOLES, BUMPS, UNEVEN PAVEMENT  
10.OTHER  
11.UNKNOWN

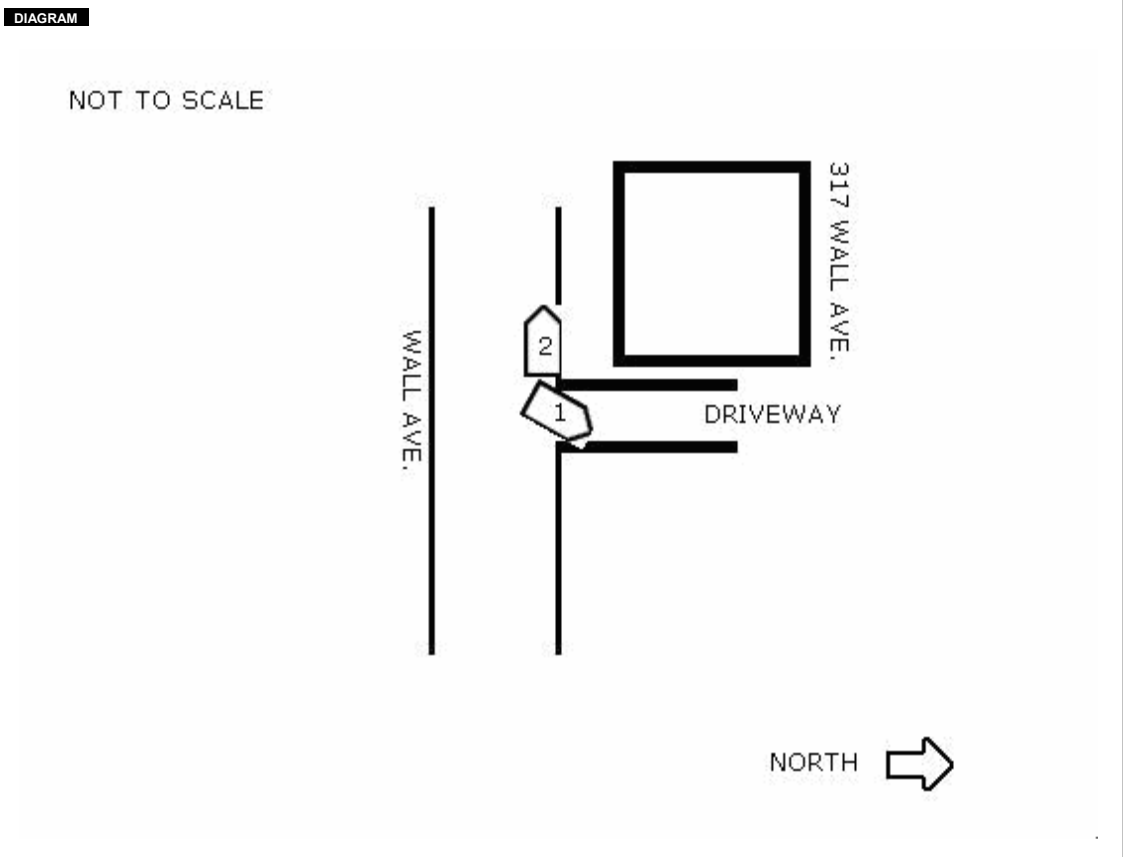
SUPPLEMENT 'X' IF YES

LOCAL REPORT #  
**08CR 1270**

**NARRATIVE**

UNIT # 1 WAS BACKING OUT OF A DRIVEWAY WHEN IT STRUCK UNIT # 2 AS IT SAT PARKED.

<b>MANNER OF COLLISION OR IMPACT</b> <b>5</b> 1 NOT COLLISION BETWEEN TWO VEHICLES IN TRANSPORT 2 REAR-END 3 HEAD-ON 4 REAR-TO-REAR 5 BACKING 6 ANGLE 7 SIDESWIPE SAME DIRECTION 8 SIDESWIPE OPPOSITE DIRECTION 9 UNKNOWN	<b>SCHOOL BUS RELATED</b> <b>1</b> 1 NO 2 YES, DIRECTLY INVOLVED 3 YES, INDIRECTLY INVOLVED 4 UNKNOWN
<b>WEATHER</b> <b>02</b> 01 CLEAR 02 CLOUDY 03 FOG/SMOG/SMOKE 04 RAIN 05 SLEET/HAIL (FREEZING RAIN OR DRIZZLE) 06 SNOW 07 SEVERE CROSSWINDS 08 BLOWING SAND/SOIL/DIRT/SNOW 09 OTHER 10 UNKNOWN	<b>WORK ZONE RELATED</b> <b>1</b> 1 NO 2 YES 3 UNKNOWN
<b>LIGHT CONDITIONS</b> <b>PRIMARY SECONDARY</b> <b>1</b> <input type="checkbox"/> 1 DAYLIGHT 2 DAWN 3 DUSK 4 DARK - LIGHTED ROADWAY 5 DARK - ROADWAY NOT LIGHTED 6 DARK - UNKNOWN ROADWAY LIGHTING 7 GLARE 8 OTHER 9 UNKNOWN	<b>TYPE OF WORK ZONE</b> <input type="checkbox"/> 1 LANE CLOSURE 2 LANE SHIFT/CROSSOVER 3 WORK ON SHOULDER OR MEDIAN 4 INTERMITTENT OR MOVING WORK 5 OTHER
<b>TRUCK/BUS UNIT #</b> <input type="checkbox"/>	<b>LOC ATION OF CRASH IN WORK ZONE</b> <input type="checkbox"/> 1 BEFORE THE FIRST WORK ZONE WARNING SIGN 2 ADVANCE WARNING AREA 3 TRANSITION AREA 4 ACTIVITY AREA
<b>WORKERS PRESENT</b> <input type="checkbox"/> 1 NO 2 YES 3 UNKNOWN	<b>DIAGRAM</b> NOT TO SCALE 



<b>TRUCK/BUS UNIT #</b> <input type="checkbox"/>		THE CRASH INVOLVED ONE OR MORE OF THE FOLLOWING: A TRUCK (MOTOR VEHICLE) WITH A GVWR MORE THAN 10,000 POUNDS; OR A TRUCK (MOTOR VEHICLE) WITH A HAZARDOUS MATERIALS PLACARD; OR A BUS DESIGNED FOR AT LEAST 8 PERSONS, INCLUDING DRIVER.		THE CRASH RESULTED IN ONE OF THE FOLLOWING: A FATALITY; OR AN INJURY REQUIRING TRANSPORTATION OR IMMEDIATE MEDICAL TREATMENT; OR AT LEAST ONE VEHICLE WAS TOWED DUE TO DISABLING DAMAGE OR REQUIRED INTERVENING ASSISTANCE BEFORE PROCEEDING UNDER ITS OWN POWER.	
<b>COMPANY (FROM SHIPPING PAPERS)</b>					
<b>ADDRESS (STREET, CITY, ST, ZIP CODE)</b>					
<b>US DOT</b>	<b>ICC MC</b>	<b>PUCO</b>	<b>TRAILER LP ST.</b>	<b>TRAILER LP YEAR</b>	<b>TRAILER LP #</b>
<b>CARGO BODY TYPE</b> <input type="checkbox"/> 01 NOT APPLICABLE 02 BUS (9-15 INCLUDING DRIVER) 03 VAN/ENCLOSED BOX 04 GRAIN/CHIPS/GRAVEL	05 POLE 06 CARGO TANK 07 FLATBED 08 DUMP 09 CONCRETE MIXER	10 AUTO TRANSPORTER 11 GARBAGE/REFUSE 12 OTHER 13 UNKNOWN	<b>WEIGHT (GVWR)</b> <input type="checkbox"/> 1. LESS THAN 10,000 2. 10,001 - 26,000 3. MORE THAN 26,000	<b>CDL CLASS</b> <input type="checkbox"/> 1. CLASS A 2. CLASS B 3. CLASS C 4. CLASS D 5. CLASS E	<b>HAZARDOUS MATERIALS</b> <input type="checkbox"/> 1. NO 2. YES 3. UNKNOWN
<b>POLICE ACTION</b>					
<b>DATE CRASH REPORTED</b> 2/17/2008	<b>TIME REC CALL</b> 12:53	<b>DISPATCH</b> 12:53	<b>ARRIVED</b> 13:00	<b>CLEARED</b> 13:06	<b>OTHER</b> 20
<b>OFFICER'S NAME</b> PTL CHRISTIAN PORTOCARRERO		<b>BADGE #</b> 22	<b>CHECKED BY</b> 30	<b>DATE REPORT FILED</b> 2/17/2008	
<b>REPORT TAKEN BY</b> <input type="checkbox"/> 1 POLICE AGENCY 2 MOTORIST	<b>REPORT TAKEN AT</b> <input type="checkbox"/> 1 SCENE 2 STATION 3 OTHER	<b>SUPPLEMENT 'X' IF YES</b> <input type="checkbox"/>		<b>LOCAL REPORT #</b> 08CR 1270	